








ST. MARGUERITE D'YOUVILLE CATHOLIC ELEMENTARY SCHOOL BOUNDARY MAP





Legend

-  Elementary School
-  Roads
-  St. Marguerite D'Youville
-  St. Marguerite D'Youville (Even)
-  St. Marguerite D'Youville (Even)
-  St. Marguerite D'Youville (Odd)


Boundaries are subject to change.
Please confirm all boundary inquiries
with the Simcoe Muskoka Catholic
District School Board.



SIMCOE MUSKOKA CATHOLIC
DISTRICT SCHOOL BOARD

St. Marguerite d'Youville Catholic
Elementary School, Barrie
CATCHMENT AREA
Updated as of: August 2015



This map, either in whole or in part, may not be reproduced without the written authority from the County of Simcoe.
Copyright County of Simcoe
Land Information Network Cooperative © LINC 2004
Produced (in part) under license from the Cities of Barrie & Orillia and the Ontario's Ministry of Natural Resources.
Copyright © Queen's Printer 2004
This map is not a legal survey. For more information call (705) 736-9300 or visit www.county.simcoe.on.ca