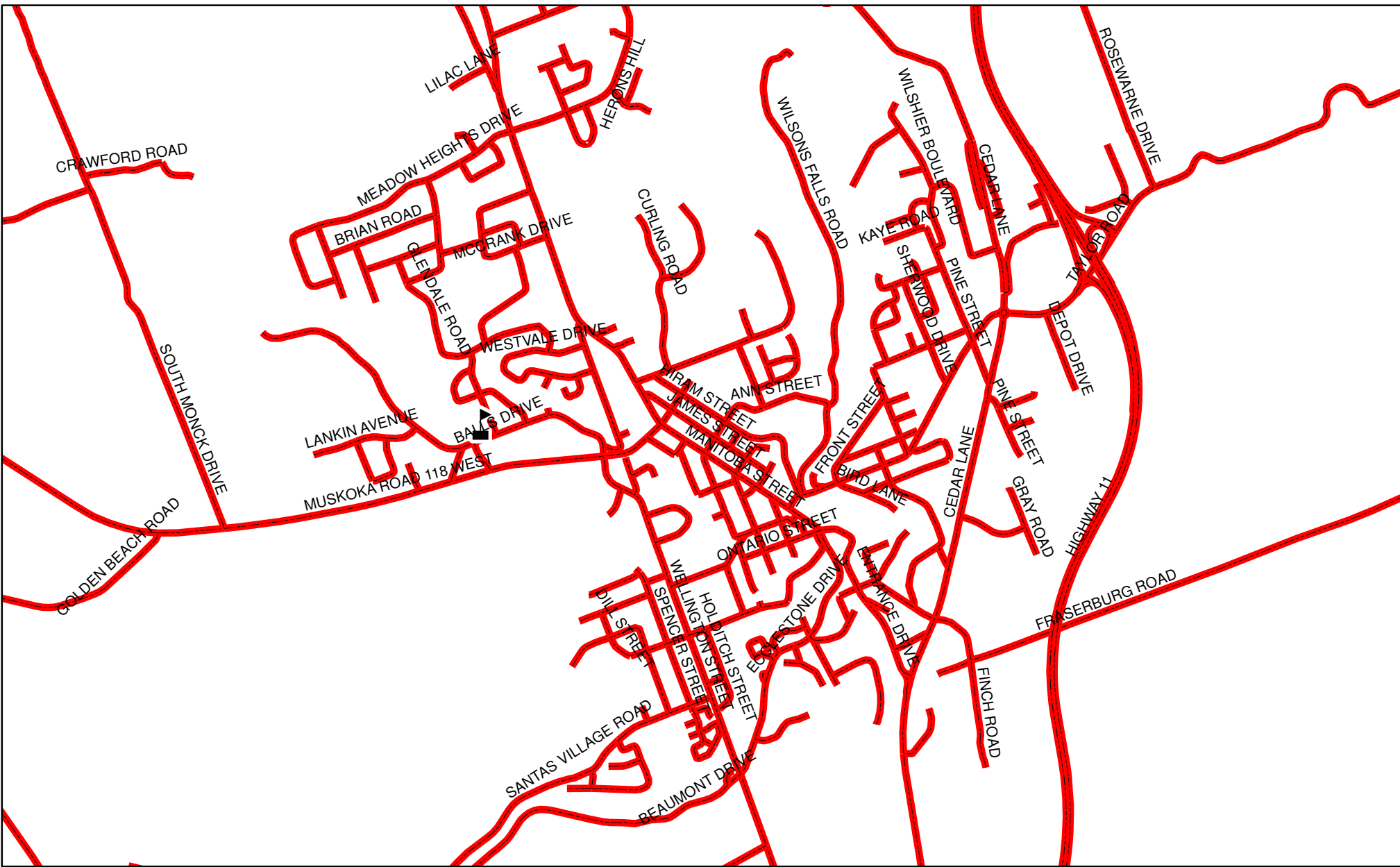






MONSIGNOR MICHAEL O'LEARY CATHOLIC ELEMENTARY SCHOOL BOUNDARY MAP




Legend

-  Elementary School
-  Roads
-  Monsignor Michael O'Leary

Boundaries are subject to change.
Please confirm all boundary inquiries
with the Simcoe Muskoka Catholic
District School Board.




SIMCOE MUSKOKA CATHOLIC
DISTRICT SCHOOL BOARD



Kilometers
0 0.175 0.35 0.7

Monsignor Michael O'Leary Catholic
Elementary School, Bracebridge
CATCHMENT AREA
Updated as of: September 2015



This map, either in whole or in part, may not be reproduced without the written authority from the County of Simcoe. Copyright County of Simcoe. Lana Information Network's Cooperative © LINC 2001. Produced (in part) under license from the Cities of Barrie & Orillia and the Ontario Ministry of Natural Resources. Copyright © Queens Printer 2004. This map is not a legal survey. For more information call (705) 726-8300 or visit www.county.simcoe.on.ca