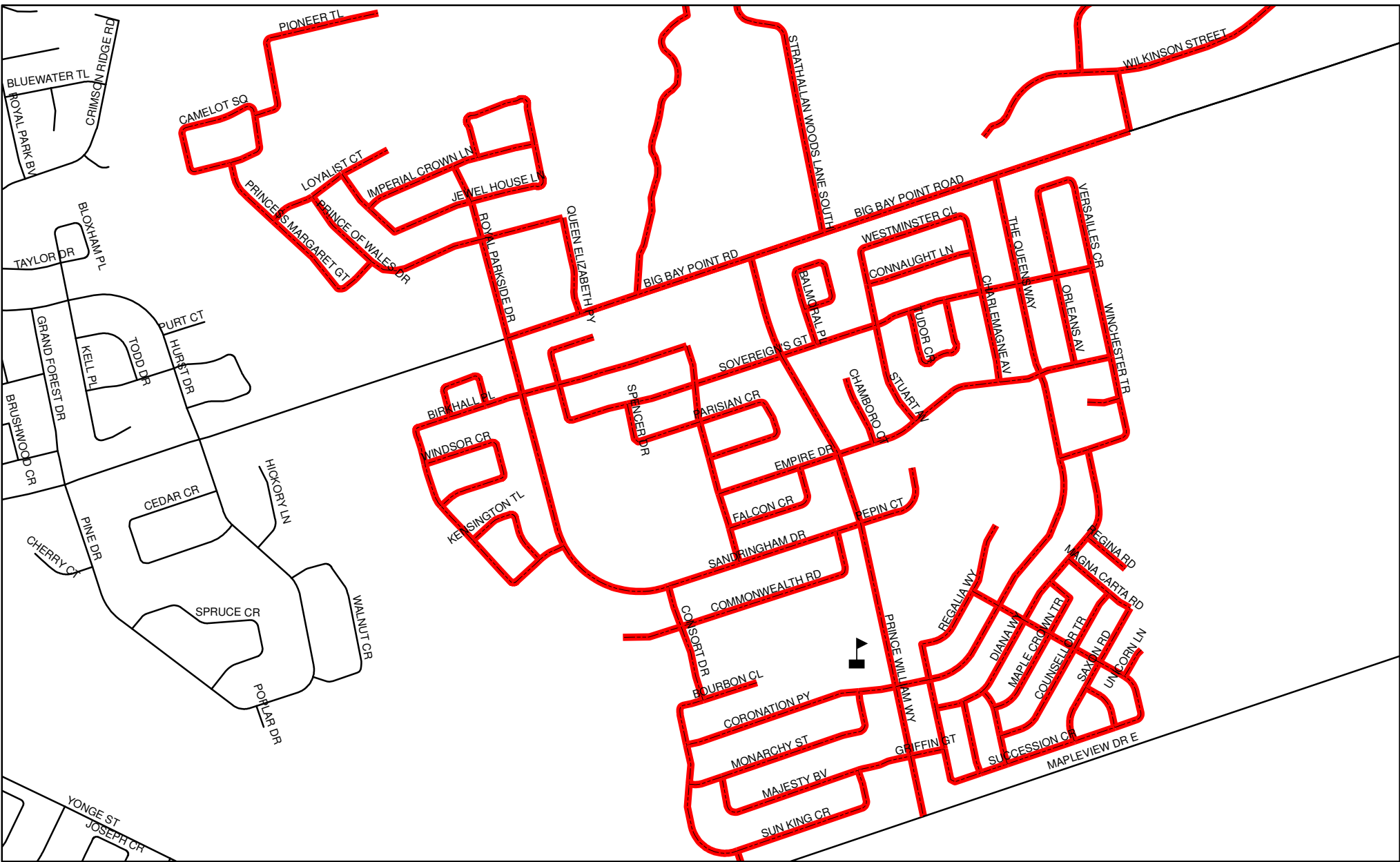






# SAINT GABRIEL THE ARCHANGEL CATHOLIC ELEMENTARY SCHOOL BOUNDARY MAP





**Legend**


-  Elementary School
-  Roads
-  Saint Gabriel the Archangel

Boundaries are subject to change. Please confirm all boundary inquiries with the Simcoe Muskoka Catholic District School Board.

  
 SIMCOE MUSKOKA CATHOLIC DISTRICT SCHOOL BOARD

 N  
 Kilometers  
 0 0.15 0.3 0.6

Saint Gabriel the Archangel Catholic Elementary School, Barrie  
**CATCHMENT AREA**  
 Updated as of: August 2015


 This map, either in whole or in part, may not be reproduced without the written authority from the County of Simcoe.  
 Copyright County of Simcoe  
 Land Information Network Cooperative © LINC 2004  
 Produced (in part) under license from the Cities of Barrie & Orillia and the Ontario Ministry of Natural Resources.  
 Copyright © Queen's Printer: 2004  
 This map is not a legal survey. For more information call (705) 726-9300 or visit www.county.simcoe.on.ca