







# ST. JOSEPH'S CATHOLIC SECONDARY SCHOOL BOUNDARY MAP





**Legend**

-  Secondary School
-  Roads
-  St. Joseph's
-  St. Joseph's (Even)
-  St. Joseph's (Odd)


Boundaries are subject to change.  
Please confirm all boundary inquiries  
with the Simcoe Muskoka Catholic  
District School Board.

  
 SIMCOE MUSKOKA CATHOLIC  
 DISTRICT SCHOOL BOARD

  
 N

 Kilometers

St. Joseph's Catholic  
Secondary School, Barrie  
CATCHMENT AREA  
Updated as of: August 2015

  
 Land Information Network Cooperative

This map, either in whole or in part, may not be reproduced  
 without the written authority from the County of Simcoe.  
 Copyright County of Simcoe  
 Land Information Network Cooperative © LINC 2004  
 Produced (in part) under license from the Cities of Barrie & Orillia  
 and the Ontario's Ministry of Natural Resources.  
 Copyright © Queen's Printer: 2004  
 This map is not a legal survey. For more information call (705) 726-9300 or  
 visit www.county.simcoe.on.ca