







ST. MARY'S CATHOLIC ELEMENTARY SCHOOL BOUNDARY MAP




Legend

-  Elementary School
-  Roads
-  St. Mary's
-  St. Mary's (Even)
-  St. Mary's (Even)


Boundaries are subject to change. Please confirm all boundary inquiries with the Simcoe Muskoka Catholic District School Board.



SIMCOE MUSKOKA CATHOLIC DISTRICT SCHOOL BOARD




N



0 0.2 0.4 0.8 Kilometers

St. Mary's Catholic Elementary School, Barrie
CATCHMENT AREA
 Updated as of: August 2015



This map, either in whole or in part, may not be reproduced without the written authority from the County of Simcoe.
 Copyright County of Simcoe
 Land Information Network Cooperative © LINC 2004
 Produced (in part) under license from the Cities of Barrie & Orillia and the Ontario Ministry of Natural Resources.
 Copyright © Queen's Printer: 2004
 This map is not a legal survey. For more information call (705) 736-9300 or visit www.county.simcoe.on.ca